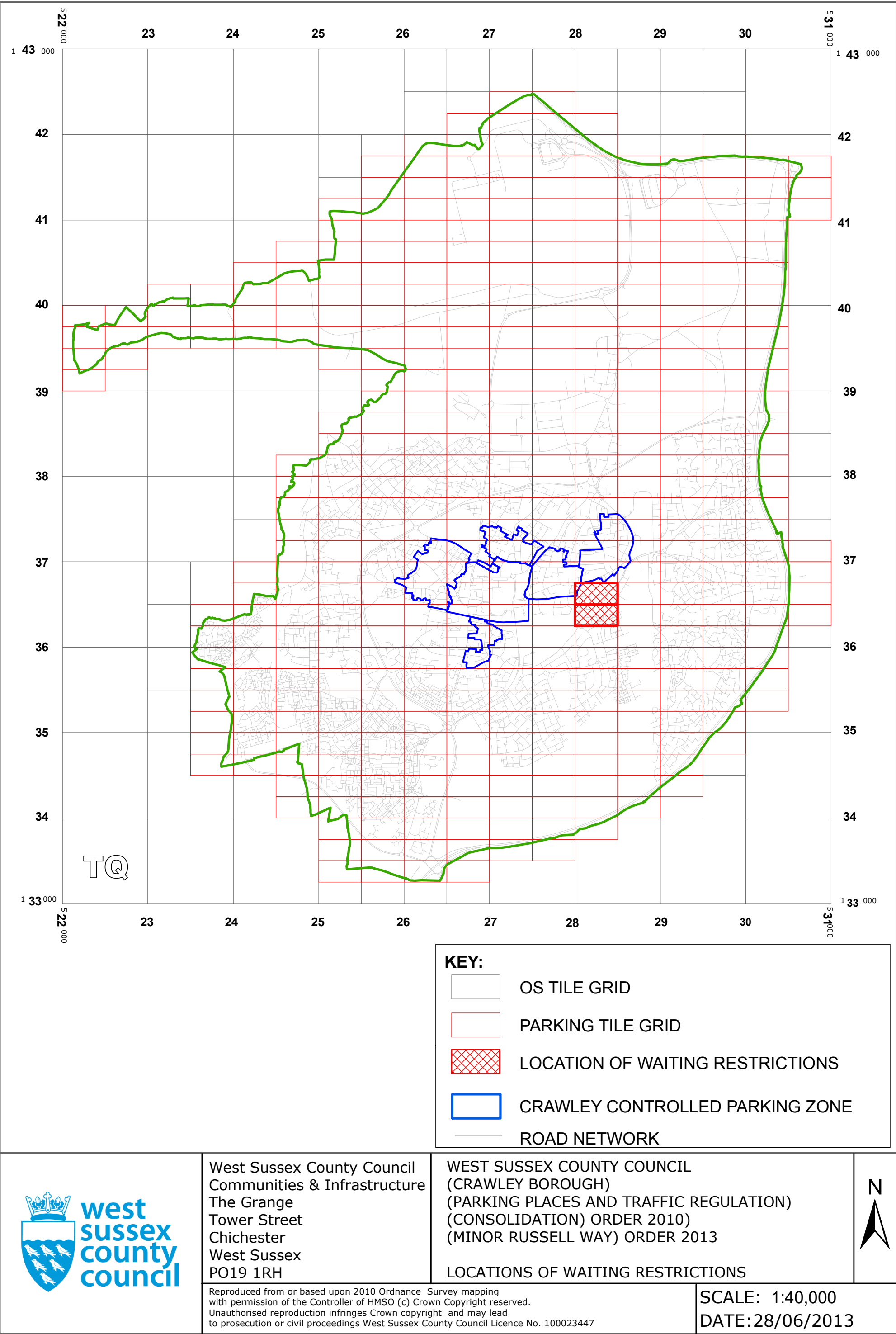


WEST SUSSEX COUNTY COUNCIL
(CRAWLEY BOROUGH) (PARKING PLACES AND TRAFFIC REGULATION)
(CONSOLIDATION) ORDER 2010)
(MINOR RUSSELL WAY) ORDER 2013




CRAWLEY BOROUGH: LOCATION OF WAITING RESTRICTIONS



Key for Waiting Restrictions

All areas over which the provision of the orders apply are defined by the shaded areas as shown on the following plans plus a contiguous area not indicated on the plans of verge and/or footway between the carriageway edge and the highway boundary. The plans in this schedule are based upon grid references of the Ordnance Survey National Grid defined by the OSGB 36 triangulation.

Prohibition of waiting

101		check	No waiting at any time
103		brick 1	No waiting 7.00am-7.00pm any day
			Boundary of Controlled Parking Zone

WEST SUSSEX COUNTY COUNCIL
((CRAWLEY BOROUGH) (PARKING PLACES AND
TRAFFIC REGULATION) (CONSOLIDATION) ORDER 2010)
(MINOR RUSSELL WAY) ORDER 2013

West Sussex County Council in exercise of their powers under Sections 1 (1) 2 (1) and (2), 4 (2), 45, 46, 49 and 53 and Part IV of Schedule 9 of the Road Traffic Regulation Act 1984 "the Act" as amended and of all other enabling powers and after consultation with the chief officer of police in accordance with Part III of Schedule 9 to the Act hereby make the following Order:-

1. This Order shall come into operation on the 28th day of June 2013 and may be cited as "West Sussex County Council ((Crawley Borough) (Parking Places and Traffic Regulation) (Consolidation) Order 2010) (Minor Russell Way Order 2013."
2. The "West Sussex County Council (Crawley Borough) (Parking Places and Traffic Regulation) (Consolidation) Order 2010" is hereby amended by the deletion from it of the plans specified in the First Schedule to this Order and the substitution of the plans attached in the Second Schedule to this Order.

FIRST SCHEDULE
Plan numbers to be revoked

TQ2836NWS (Issue No. 3)
TQ2836SWN (Issue No. 1)

SECOND SCHEDULE
Plans to be substituted
(as attached)

TQ2836NWS (Issue No. 4)
TQ2836SWN (Issue No. 2)


The COMMON SEAL of WEST SUSSEX
COUNTY COUNCIL was hereto affixed

the ELEVENTH day of JUNE 2013
in the presence of

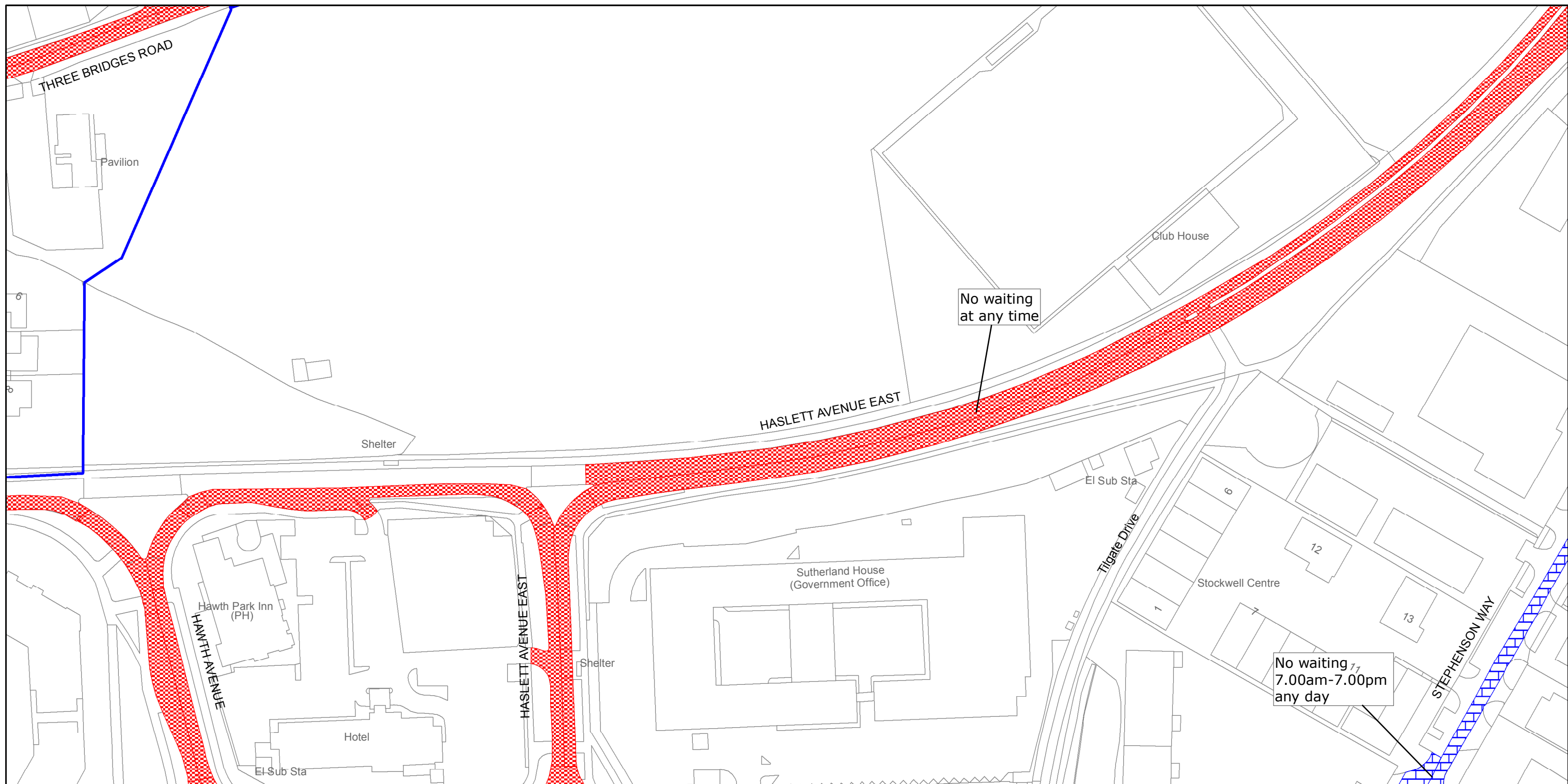


Authorised Signatory

)
)
)
)
) (L.S.)
)
)
)
)



04/08 DELEGATED AUTHORITY



West Sussex County Council
Infrastructure
The Grange
Tower Street
Chichester
West Sussex
PO19 1RH

CRAWLEY BOROUGH: THREE BRIDGES WARD
WAITING RESTRICTIONS

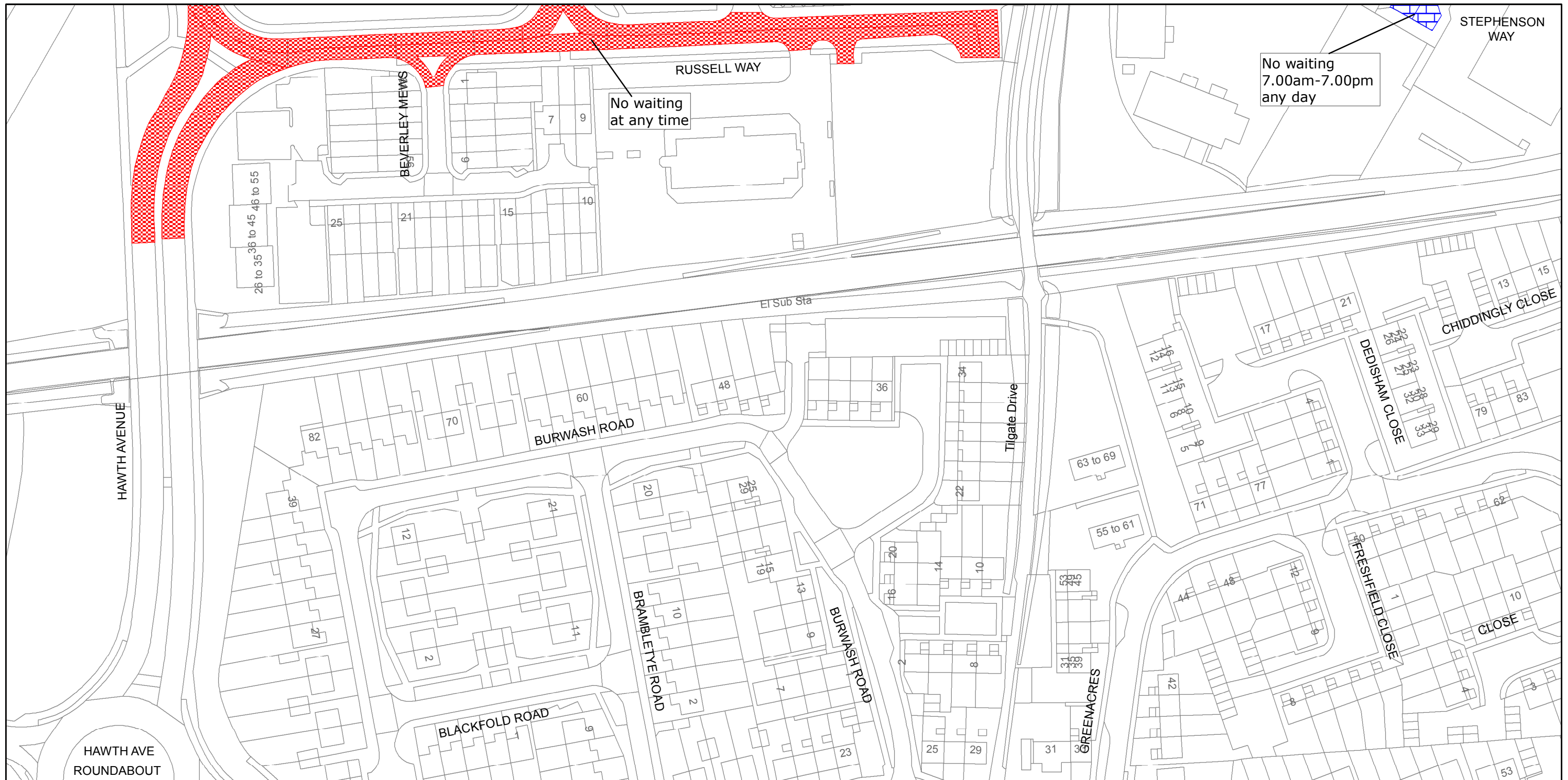
Reproduced from or based upon 2009 Ordnance Survey mapping with permission of the Controller of HMSO (c) Crown Copyright reserved.
Unauthorised reproduction infringes Crown copyright and may lead to prosecution or civil proceedings West Sussex County Council Licence No. 100023447

FILE REF NO:
TQ2836NWS

SHEET ISSUE NO 4
SHEET ACTIVE FROM - 28/06/2013



SCALE:
1:1250
at A3 size



West Sussex County Council
Infrastructure
The Grange
Tower Street
Chichester
West Sussex
PO19 1RH

CRAWLEY BOROUGH: THREE BRIDGES WARD
WAITING RESTRICTIONS

Reproduced from or based upon 2009 Ordnance Survey mapping with permission of the Controller of HMSO (c) Crown Copyright reserved.
Unauthorised reproduction infringes Crown copyright and may lead to prosecution or civil proceedings West Sussex County Council Licence No. 100023447

FILE REF NO:
TQ2836SWN

SHEET ISSUE NO 2
SHEET ACTIVE FROM - 28/06/2013



SCALE:
1:1250
at A3 size